App. F. IX—4

Previous References
GB. 12. 51-18
GB. 1. 52-158

Later References.

1955-56
(GB)

File No. 17-55-
Serial Nos. 6, 12, 1-
18, 20, 21, 22, 23
24, 25

MYSORE GOVERNMENT SECRETARIAT

Serial Nos. 10.

L 46 E, K

Part E for December 1956.

SUBJECT

Acquisition of Kharab and Garden Land in Survey Nos. 25/1, 26/1, 26/2, 26/3, 26/4, 26/5 26/6, 27/3, and 28 of Bavagemuddenahalli Village Kasaba Hobli North Taluk Bangalore District, required for the formation of a layout in the area in the west of Water Supply Division Store, Bangalore.

WD 05150—GPB—35,000—18-10-56

L 3522-26 22.12.56.

To

The Chairman B.D.A.B
Commr. C.C.B (Thro. the Mayor)
D.C. Blre
Spl. L.R. and Survey and Settlement
C.S. A.
Compiler Mysore Gazette
Bangalore

Draft
24/5

(1)

S 419

Serial No.

Lr. No. MD A 2 P R 194/53-54 & 14 2/55

from the chairman, B.T.B.

re layout behind water supply

Drawn

1) The report is submitted for perusal

2) The chairman was requested in this office letter No. L 12489/B.T.B. 1-52-158 dt. 8-1-55 to examine whether it is desirable to revise the scheme in order to see that the scheme is taken up more as a slum ~~clearance~~ improvement scheme rather than slum clearance scheme

flag Y (page 19 of the selection)

2) The chairman says that it is not possible to execute the scheme as an improvement scheme & the area has to be acquired to improve the locality.

3) The original scheme was sanctioned in Oct 51 based on the estimates prepared previously. It is perhaps not advisable to acquire the properties as suggested by the chairman before the estimates are got prepared again based on the present ruling conditions, as the rates fixed in 1957 cannot be the same now. Moreover, the cost of water supply is increased by 100% now. In these circumstances, the chairman may perhaps be requested to have revised estimates prepared

NOTE.—Contn. sheet

Layout behind water supply
Division, Bangalore

8419 [illegible]
File No. (2) of 195

Mysore Government Secretariat

Serial No.

based on the current rates for water supply, ~~and~~ for the properties in the area and for other items of work and send details proposals with information as to the ~~estimate~~ estimate cost as per prevailing rates the number of pits to be formed & the rate that may be fixed for their disposal in order to see that the scheme may be executed on a self supporting basis. He may also be requested to examine & suggest whether this scheme may not be included in the programme of the works prepared by the corporation for improvement of slums in Bangalore to get the cost of which the central govt have been requested to provide money in the shape of loan. After the receipt of revised proposals as above and after sanction is accorded, the question of acquiring properties may perhaps be considered.

For orders
Mo 24/2 [illegible]
22/2

4) How is the Scheme to be financed — Does the Bg meet the cost. What is the Cost of the Scheme How many pits will be formed

5) A draft letter is put up

Mo 25/2 [illegible]
22/2

6) Issue

To the Chairman, B.T.S
2/14842 & 10-3-35
calls for certain information

WD 07074—GTP—80,000—5-10-34

Sd/-

Layout behind water supply

Mysore Government Secretariat

8419 / 748 Dvlpm (3) File No. 748 of 195 [App. F. III 2

Serial No.

Letter No. A 2 P R 194/53-4 dt 26/27-4-55 from the chairman Bangalore Town Board on the subject

1) The chairman's letter dt 27-4-55 (1+4) is submitted for perusal. The total cost of the scheme is estimated at Rs 1,37,000 against which a sum of about Rs 1,34,000 is expected to be realised from 44 sites (exclusive of 8 odd sites), if the rate is fixed at Rs 15/- per sq yd. The cost will be met out of the amounts given as advance.

2) In his letter dt 14-2-55 (page 1), the chairman reported that the scheme has to be dealt with as one of slum clearance and the open spaces after slum clearance have to be earmarked for being formed into sites for settling displaced persons. He says (item 5 page 4) that the displaced persons of S.V Krishnayya Road are proposed to be accommodated in this layout. The people occupying the area and who will be displaced consequent on the execution of the scheme are poor people. Their interest cannot perhaps be ignored and they should perhaps be given first preference. The chairman has not given any definite opinion on this point. The perusal and orders with reference to para 4 of the notes

3) Is this scheme included in the five year programme

Ma 10/5

P70

NOTE.—Contn. sheet

Layout behind Water Supply Division.

748 M/C File No. (4) of 195

Mysore Government Secretariat

Serial No. Reg 2

Submitted :- 9) It is seen from the annexure 'B' of G O No L 3928-34/YTB1-52-144/2 Z/53 relating to — "Four Year Programme" that the Scheme Layout of area behind Lake Supply Dn" is included ~~in the~~ under the Head " Schemes already Sanctioned but not yet taken up for execution". Sanctioned Annual amount is Rs 1, 37,000/— Amount allotted for 53-54 is Rs 25,000/— and for 54-55 it is Rs 1, 12,000/—.

For orders

Reg 6 The 20/6 10) It is very much doubtful whether the sites after formation would fetch Rs 15/ per sq yd. The prices of sites & houses are going down. If agd, the ~~Chairman~~ BD may be requested to inspect the area and give their opinion whether the area can fetch Rs 15/ per sq yd.

Secy (Rev & Dev)

22/6

EDUCAT... GOVT... 4588 27 JUN 1955 ...SECRET...

11) P. 27/6/55

12) Submitted :- Draft letter to the Chairman, is prompt for kind approval

13) Please send the draft as instructed & submit

The 29/6

14) Submitted :- Draft is prompt for kind approval

L 29/6

15) Done

28/6 Rec 29/6

WD 07074—GPE—180,000—5-10-54

Layout Area Defined Water Supply Scheme

(5)

Mysore Government Secretariat | 748 | File No. 8273. | of 195 | [App. F. III 2

Serial No.

Issued to the Chairman City I.T.B Bangalore requesting him to intimate whether the area can fetch Rs 15/- per sq yd

L 3799/ I.T.B 17-55-12 dated 7.7.55-

A/R 8/7

Reminder is forwarded

L 24/1

Letter No. B.P.R 194/53-4 dated 31.1.58 from the Chairman B.T.B. furnishing the information called for.

Subsd:- (16) The chairman states that the Board inspected the spot and that it is of opinion that the area where a layout has been proposed to be formed would fetch Rs 15/- per sq yd.

(17) He requests that the resolution of the B.D may be approved.

for orders. (Ref - Para 10)

please put up collection on I.T.B 12-51-18

K, 8/2

Subsd:- collection relating to GO No L 8028-33/I.T.B 12-51-18 dated 26/27.10.51 is put up herewith

put up

Flag 'B' of Collection

NOTE.—Contn. sheet

(18) The scheme was sanctioned in October 51 (Vide GO ⊗ NL 8028-33/ I.T.B. 12-57-18) the conditions have changed and the cost of the scheme has also further assessed based on the cost of acquisition of properties in this central part of Bangalore and based on the present rate for water supply work, as per memo

(6) Layout Cubbon Water Supply Division (Chamarajpet Gardens)

File No. 748 of 1951

Mysore Government Secretariat

Serial No.

has shown in the layouts that on account of the increased cost for acquisition and water supply work, the estimates for layouts have been revised resulting in huge additional expenditure in Sankenahalli extension, the Board has incurred loss consequent on the revision of the estimate for pressure water. Hence the chairman may be requested to have an estimate prepared having regard to the present rates for all items of work, after consulting the water supply Division in respect of water supply work & having regard to the particulars of the lands proposed to be acquired for the scheme.

(19) The declaration statements received shows that certain lands belong to Govt depts. We need not include these lands in the Y. statements for publication. We has to indicate clearly the depts to which the property belongs and arrange to take possession in consultation with the concerned depts by paying the necessary cost

Layout Underground water Supply Drainage
Chamarajpet Scheme

†Mysore Government Secretariat

File No. 8273 of 195 (7)

†App. F. III 2

Serial No.

20) The area is a slum area. The scheme is proposed to be taken up both for slum clearance and for finding sites to the displaced persons of R V Krishna Iyengar Road scheme of late, the policy adopted is not to clear slums but to improve them it would be a problem to remove the dwellers from the area if they are not provided sites elsewhere, as in the case of the residents of Gangasandra where for whom sites are provided in Sampigehalli layout it is perhaps desirable to take up simultaneously a scheme for finding sites to the poor residents of the area The Chairman may be consulted on this proposal

21) Proposals in paras 18, 19 & 20 are for sewer

Ms 17/2

22) This is a scheme for improvement of a Slum area The previous chairman Sri D.R. Chandrasekaraiah sent a report stating that the unauthorised huts which have sprung up in the locality are so numerous and irregular in shape and size that it is impossible to adopt any measure to regain the existing huts and improve the locality and

Note.—Contn. Sheet

Layout below Water Supply Division

(8) File No. (Kempambudhi Gardens) of 195

Mysore Government Secretariat

Serial No.

that the Sites have to be formed after removing the huts and that the displaced persons of B.V. Krishna Iyengar Road have to be accomodated in Kempambudhi Gardens also (Vide Chairmans letter dated 14-2-55 Page 1)

23) The total cost of the Scheme is Rs 1,37,000/- and the total number of Sites to be formed is as follows

(1) 23 Sites of 40'×60

(2) 21 Sites of 30 × 40

(3) 8 odd Sites

52

24) It was also reported that the Sites after formation would fetch Rs 15/per Sq yd (Vide Chairmans letter dated 27-4-1955 Para 4)

25) The Chairman was requested to inspect the area alongwith the members of the BD and examine whether it is possible to get Rs 15/- Per Sq yd The BD inspected the locality and said that it is possible to get Rs 15/- per Sq yd.

25(a) When Compared to the other Slum improvement schemes this Scheme Costs Comparatively less, the estimated Cost being Rs 1,37,000/- only When the BD

Serial No.

have inspected the area and given their opinion that it is possible to get Rs 15/- per sq yd, we have to accept their opinion finally in matters of Slum improvement, there should not be any delay. Such Schemes will help hundreds of people living in Slum areas Therefore the Scheme may be sanctioned for Rs 1,37,000/-

The Chairman will be instructed to omit govt lands from the declaration Statements He will also be advised to select a suitable place for immediate residence of the displaced persons, So that they may not be allowed to create another Slum area in any open place In the place so selected, the hutdwellers may be allowed to put up their sheds in a line leaving off sufficient space for Roads. If necessary Such place may be acquired and a suitable ground rent recovered from them

A

2) The points suggested at "A" may be agreed

25/2

Secy Edn & Lds)

2) Dy Secy Finance

Minister Lds & H. Edn) 25/2/56

513

L8695
27[illegible]
FINANCIAL SECRETARY
GOVT OF MYSORE
6 MAR 1956
U. O. No 14599 Fl

748/8273 Layout Enlmt Water Supply

V1 File No. Division — of 195

Mysore Government Secretariat

Serial No.

14599/56

28) It may be clarified whether the Estimate of Rs 1 37 Lakhs includes provision for providing sites for displaced persons

NS
NB
For D-Sy: Sey

17/14

4/53

SECTT. OF THE MYSORE GOVT. PUBLIC HEALTH ENGINEERING GOVERNMENT. 16 DEC 19 No 5885

29) Why is this sent to me at this stage?

2073/56

21

EDUCATION & L.S.G. SECRETARY 21 MAR 1956 Government of Mysore

(31) Pl see flag "C" of Collector's 9703 12-51-17,18 General estimate for Rs 1,37,000/- Prelim. Provision is made in the ~~Estimate~~ for the scheme on account of the following items of work

1) Cost of angle = 45,600/-
2) C.F. on Steara = 2,185/-
3) Layout charges = 65,000/-
4) Water Supply work = 11,700/-
5) Under ground drainage work = 11,700/-

1,36,185 or Rs 1,37,000

with this explanation the file may be sent

(30) Rd. Ware the District Engineer Tumkur

15
24/3/56

Layout Cauvery Water Supply Scheme

Mysore Government Secretariat

748 V 827 B File No. 575 of 195 1726/Cgf 11

[App. F. III 2

Serial No.

to financial Branch — Ref Para (28)

25/3 32) Information required in para 28 is not available in the report received here. Same will be called for. A Draft letter is also put up. 33) Issue

Mc 27/3

Issued vide chairman 1575 for reply

L 652/13-4-56

Letter No. A2 PR 194/53-4 dated 16-5-56 from the Chairman B.T.B.

Submitted: 34) The Chairman wants clear two years Schedule for Rs. 1,87,000/- does not include provision for providing rate to be displaced persons of Kanakapura Taluk. He further wants clear this Scheme has to be dealt with as one for Slum clearance and not for Slum Improvement Scheme. He also wants that the displaced persons of this area will be provided with rate aid given preference provided they pay the rate of Rs. 15/- fixed by the B.T.

Letter is in order. The file may be sent to Budget Branch for further remarks

Ref Para (28) 35) 29/5

Asst Secy

Chief Secy 36)

37) May be sent to the Budget Br

Asst Secy 38)

Budget

3/11

on MB

2048/R1

30 MAY 1956

CHIEF SECRETARIAT

-2 JUN 1956

FINANCE DEPARTMENT

BUDGET BRANCH

Note.—Contn. Sheet

Layout revised costs Fin. &c.

1575 File No. 19 of 195

Mysore Government Secretariat

Serial No.

M.L

2049/R(B)

39) In view of what is stated in para 25 A, the cost of the scheme will be much more if the displaced persons have to be provided with suitable sites. Whether providing live, accommodation for the displaced persons is not will be practicable to implement the scheme F.D. has no objection if the scheme is made self supporting | A

Hg) 4/5/6

40) A I agree Revised proposals may be called for, if necessary with an indication of how the cost on account of rehabilitation of displaced persons will be met.

4/6

4

Asst Secy
M.L.Sy } 41) 4/6

AM
5/6

42) In the light of the remarks of the Budget Branch, the Chairman B.T.S. may be requested to send a revised estimate. Draft letter to the Chairman B.T.S. submitted for his approval

R.C.R.S
Please re-draft as desired & submit 4/6.
Revised draft is submitted 5/6

R 4/6 M. 18/6.

43) Issued AM 6/6

WD 0260—GPB—P. Z. S. 1,30,000- 21-5 55

Mysore Government Secretariat

Layout behind Late Sri Appaji Devaraja (Kench-appa Gardens)

1575 J 2881 J 3569 File No. of 195

[App. F. III 2

12.

Serial No.

Issued to the Chairman BTS for a report L 5158/BTS 17-5-20 dated 22-6-1956 Letter No Appn 194/534 dated 6-5-56 from the chairman BTS. Letter No A2 Appn 194/534 dated 25.7.56 from the chairman BTS.

Li A25/1

Linked with 2889 me L 6/7 Dis Lands L 4/7

44) The chairman states that the Board cannot afford to meet the cost of rehabilitating the displaced persons. He further states that arrangements be made to provide sites to the displaced persons in the layout formed in Magadi road. if they are agreable to pay monthly rent of Rs 3 to 4.

45) He suggests Rs 2 as his proposed rent in his letter dated 12-5-56.

for orders - Ref (para 39 to 43)

L 2/8

46) In the circumstances as reported by the chairman, the point for orders is whether the scheme may be sanctioned as noted at 'A' in para 25(a) of the notes (page 9 of the note sheets).

- Ref para 40

5659

M. 3/8

8/8/56

Secy (Sl)

Note.—Contn. Sheet

25/15/1 Layout behind Water Supply Division

File No. of 195

Mysore Government Secretariat

Serial No

47 Rehabilitation of displaced hut dwellers who have put up un authorized constructions in the lands proposed to be acquired is not an obligatory duty on the part of the Trust Board, though humane reasons and other considerations specified in para 25 (a) would justify the Board doing so wherever feasible. As the Chairman CITB Bangalore has stated that the displaced persons can be provided with sites for huts on payment of a monthly rent, in the Nagadi road layout, no addl expenditure need be incurred by the Board on rehabilitation. The Scheme may be sanctioned

Ref: Paras 39 & 40

Dy LSG
Thro'
Fin Secy

48/ No objection subject to the Board not incurring extra cost as stated above.

16/8

For Fin. Secy

19/8

21/8/56

49/ Sanctioned

25/8

24/8/56

EDUCATION & L.S.G. SECRETARY
No.
28 AUG 1956
GOVERNMENT OF MYSORE

FINANCIAL SECRETARY
GOVT. OF MYSORE
14 AUG 1956
U.O. No. 6589 Fl.

EDUCATION & L.S.G. SECRETARY
No. 6054
18 AUG 1956

OFFICE OF THE MINISTER FOR PUBLIC HEALTH & LOCAL-SELF GOVERNMENT.
21 AUG 1956
No. 2271

WD 0260—GPH—P. Z. S.—130,000—21-8-56.

Layout behind water supply scheme

Mysore Government Secretariat

3569 ME File No. of 195

[App. F. III 2

Serial No.

50) The scheme has already been sanctioned during 1951 vide GO No. D 8028-38/ ~~WWB~~ 12-54-18 dt 26/27.10.1951. Now sanction has to be accorded to acquire the lands noted in the declaration statements sent by the Chairman Under Section 17 of L.A. Act.

Flag 'C'

51) In this connection it is submitted that it is seen from the declaration statements that the lands proposed to be acquired include Govt. lands.

52) There are unauthorised huts over the lands proposed to be acquired. The hut dwellers have given a representation ~~to the~~ requesting to allot the site ~~after formation~~ to be formed to them. On endorsement to the President of Lakshmanpuri Yuva Sangha has been issued from the Chief Ministers office to the effect that the matter is ~~under consideration~~ being examined

EDUCATION & L.S.G. SECRETARY
No. 12274
8 SEP 1956
GOVERNMENT OF MYSORE

Pl see flag 'Z' of the linked file

53) In the light of the above it is for orders whether the Chairman BSS may be requested to send preliminary notification omitting the Govt lands and to have further correspondence with Govt to acquire the Govt lands

for orders

A

21) A Map be appd

18/9/56

Secy (LSG) 55)

20/9

Note.—Contn. Sheet

Mysore Government Secretariat

File No. 326/A of 195 (Lalbagh Gardens)

Serial No.

56) Submitted with a dft letter to the Chairman BTB for kind approval

Ref paras (54 and 55)

21/9

21/9

57) Sd/-

30/9/56

Dftd by me Chairman BTB

L 10338/4 BTB 17-55-11-54-1056

Letter No Ag DR 194/53-4 dated 21/23. 11.56 from the Chairman BTB furnishing preliminary identifications.

As requested in this Office letter No L 10338/4 BTB 56 (Para 7") the Chairman BTB has sent preliminary identifications Lalbagh may perhaps be accorded for issue of preliminary identifications. Dft order is also put up for kind approval

27/11

Mr 27/11

May be approved

TR 1/12

Secy to G.

15/12/56

Dft has not been approved. Issue orders for kind approval

17/12

M. 17/12

18/12

File bearing Dno 4355 ml is withdrawn as a further report from the Chairman BTB is received - and the file has been ordered separately vide Dno 4355/4928

10/10

Mysore Government
Secretariat

Layout behind Lake Supply Division in Chikpet Gardens

3524 66795 326/A File No. of 195 [App. F. III 2

Serial No.

Issued to the Chairman BTS

1 Commissioner Bro Mysore

1 DC Bangalore District

1 Supdt. L.R. Survey Settlement Bangalore

1 Asst Commissioner & DO Bangalore

1 Compiler Mysore Gazette

L 13522-26/4703 17-55-24 dated 22/12/26

Issuing Preliminary notification inviting objections

L to 27

B'

R 7/4

C. No. 45] **GOVERNMENT OF MYSORE**

(1)

8419

17 FEB 1955

Telegram / phone

No. A2 CR 194/53-4

Encls. (Delay 8 days)

OFFICE OF The Chairman, City Improvement Trust Board, Bangalore.

15 FEB 1955

Date 12th February 1955.

14

To

The Secretary to Government,
Education and Local Self Government Departments,
Bangalore.

Sir,

Subject:- Layout behind Water Supply Division.

With reference to your letter No.L.12489/I.T.B.1-52-158 dated 8-1-55 regarding the above, I write to state that the question of taking the work and under Slum Improvement, has been examined in great detail and it is found that the unauthorised ~~tioned~~ hutments which have sprung up in the locality are so numerous and irregular in shape and size that it is impossible to adopt any measures to realign and improve the locality.

In this connection I wish to invite your kind reference to the proceedings of the meeting held on the 28th ultimo in the chambers of the Chief Minister in connection with the formation of a road from Seshadri Road to Mysore Road through Arcot Srinivasachar Street, according to which the displaced persons of B.V.Krishna Iyengar Road have to be accommodated in Kenchappa Gardens also.

In these circumstances it is felt that this scheme has to be dealt with as one of slum clearance and not of improvement and the open spaces after Slum Clearance have to be earmarked for being formed into house sites for settling displaced persons.

I therefore solicit orders of Government for according sanction to the Acquisition of these Survey Numbers, as shown in the Declaration Statements herewith enclosed.

Yours faithfully,

D.R. Chennarudraiya

(D.R.Chennarudraiya)
Chairman.

Ksr.

12/2

(2)

Appendix F.G -1]

SUBJECT Layout fishing water supply divisn

Diary No. of letter replied to.....

Mysore Government Secretariat

( )

the *195*

Date of issue.....

Signed by.....

List of enclosures.....

Copied by.....

Examined by.....

Section

File No.

Serial No.

No. L / 14842

To 10-3-55

The Chairman, C.W.T.B.,
Bangalore

Sir,

With reference to your letter No A2.P.R.194/53-4 dt 14-2-55 on the above subject, I am directed to request you to furnish information on the following points :-

1) how is the scheme to be financed,

2) Does the Board meet the cost of the scheme,

3) What is the cost of the scheme,

4) how many sites will be [illegible] information

5) What will be the approximate cost per site

WD 04853—GPB—40,000—22-1-54

(3)

L 14842

Mysore Government
xxxxxxxxxxxxx

10-3-53

Education and

The Chairman,
City Improvement Trust Board,
Bangalore.

Subject: Layout behind water supply Division

With reference to your letter No.A2.P.R.194/53-54 dated 14-2-1955 on the above subject, I am directed to request you to furnish information on the following points:-

i) how is the scheme to be financed;

ii) does the Board meet the cost of the scheme;

iii) what is the cost of the scheme;

iv) how many sites will be formed; and

v) what will be the approximate cost of the site per square yard?

Yours faithfully,

(S.Thothaji Rao)
for Secretary to Government,
Education & L.S.G.Departments.

knr-2/3.3

//3 8479 (4)

C. No. 63] **GOVERNMENT OF MYSORE**

Tele gram / phone

OFFICE OF
The Chairman, City Improvement Trust Board, Bangalore.

No. A2 SR 194/53 d
Encls.

748

Date 26th April 1955.
27.

To

The Secretary to Government,
Education and Local Self Government Departments,
Bangalore.

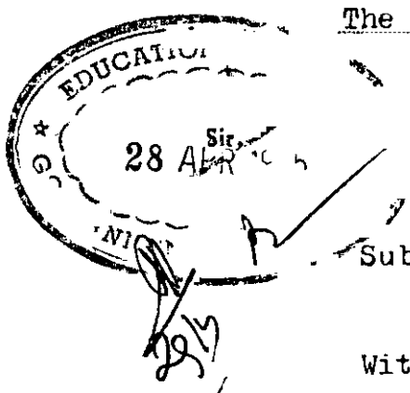

ATB 17 55-6

Sir,

Subject:- Layout behind Water Supply Division.

With reference to your letter No.L.14842 dated 10-3-55 on the above subject, I write to furnish the following particulars on the several points raised in the letter under reference

Sr MA 29/4

1 and 2. Like all other layout Schemes this Scheme has to be financed from amounts advanced to the Board by the Government

3. The total cost of the Scheme comes to Rs.1,37,000/-

4. The total number of sites to be formed is as follows:-

(a) 23 sites of 40'x60'
(b) 21 sites of 30'x40'
(c) 8 Odd sites.

Total 52 sites

5. It is expected that these sites may fetch a rate of Rs.15/- per Sq.Yd, as the displaced persons of B.V. Krishna Iyengar Road are proposed to be accommodated in this layout.

Yours faithfully,

D.R. Chennarudraiya

(D.R.Chennarudraiya)
Chairman.

Ksr.

26/4

M. G S. App. F. G. 3]

MYSORE GOVERNMENT

SECRETARIAT.

(*Continuation sheet draft form*).

No. L. 3799 Dt. 7.7.55

WTB (5) 1-1-55—12

To

The Chairman, City WTB Bl'lore.

Sir,

Subject:— Layout behind Water Supply Division—

Reference your letter No. A2. PR 194/53-4 dated 26/27.4.55—

I am directed to state that very much doubtful whether the Site after formation would fetch Rs 15/— per sq. yd as the prices of site and houses are going down.

~~I am therefore to request that you to require~~ may kindly be requested the Board to visit the area and give their opinion whether the area can fetch Rs 15/— per sq yd

Yours faithfully

for Secy Edn & L S G Depts

Rey.

WD 04860—GPB—40,000—22-1-54

GOVERNMENT OF MYSORE.

(U) 8223

No.A2.CR194/55-4 Office of the Chairman,
Encl. 1 City Improvement Trust Board,
Bangalore, dated 31st January 1956

To

The Secretary to Government,
Education and L.S.G.Departments,
B A N G A L O R E.

Sir,

Subject:- Layout behind water supply Division
(Kenchappa Gardens).

With reference to your letter No.L.3799/ITB.17-55-12 dated 7.7.1955 on the above subject, I write to state that the Board inspected the spot and at the meeting held on 26.12.1955, it was resolved that 1) the Board is of opinion that the sites in this ~~are~~ anew where a layout has been proposed would fetch Rs.15/- per sq.yd. and the Government be addressed accordingly and 2) that action be taken to acquire the area behind the Water Supply Division, Bangalore and modified proposals be put up for a revised layout in view of the above discussions". An extract of the proceedings of the Board meeting on this subject, is also herewith enclosed.

I request that sanction of Government to the resolution of the Board and for the acquisition proposals already submitted with my letter dated 12.2.1955 may kindly be obtained and communicated early for taking further action.

Yours faithfully,

(B.V. LANKAPPA)
Chairman.

jk)

Extract of Proceedings of Board Meeting held on 26.12.1955.

---

(7)

235. Letter No.3799/ITB.17-55-12 dated 7.7.1955 from the Secretary to Government, L.S.G.Department, requesting the Board to furnish their opinion as to whether the area can fecth Rs.15/- per sq.yd. if layout is formed in Kenchappa Gardens behind water supply Division and sites disposed of

---

xx xx xx xx xx xx

It was resolved:--

"That the Board is of the opinion that the sites in the area where a layout has been proposed would fetch Rs.15/- per sq.yd. and the Government be addressed accordingly".

Further it was resolved--

"That action be taken to acquire the are behind the water supply Division, Bangalore, and modified proposals be put up for a revised layout in view of the above discussions".

"C o p y".

R. Muddappa
Chairman.

jk) City Improvement Trust Boar d. Bangalore.

Re Layout-bching water supply

Division (8) No-L 652 D. 13-4-58

To,

The chairman, C.D.T.B, Bangalore

Sir,

With reference to correspondence ending with your letter No A2.P.R.194/53-4 dt 27-4-55 on the above subject, I am directed to enquire whether the estimate for Rs 1,37,000 for the scheme includes provision ~~for bathing pits for disposal~~ for pumping sets for displaced persons of the area

Yours faithfully

Asst Se

GOVERNMENT OF MYSORE

Mysore Government Secretariat, (9)

No. K 6 52

Dated, Bangalore, 13-4-1956.

From

~~ENDORSEMENT~~

The Secretary to the Government of Mysore,
Education & L.S.G.Departments.

To

The Chairman,
City Improvement Trust Board,
Bangalore.

Sir,

Subject:- Layout behind Water Supply Division.

With reference to correspondence ending with your letter No.A2.P.R.194/53-54 dated 26/27-4-1955 on the above subject, I am directed to enquire whether the estimate for Rs. 1,37,000/- for the scheme includes provision for providing sites for displaced persons of the area.

Yours faithfully,

(G.V.Thimmaiah)
For Secretary to Government,
Education & L.S.G.Departments

HGN.2/11.4.

C. F. No. 45]

STB 17-55-18

GOVERNMENT OF MYSORE

Tele gram / phone

No. A2 TR 194/53-4
Encls.

OFFICE OF The Chairman, City Improvement Trust Board, Bangalore.

Date 16th May 1956.

To

The Secretary to Government,
Education and Local Self Government Departments,
Bangalore.

Sir,

Subject:- Layout behind Water Supply Division (Kenchappa Gardens).

Ref:- Your letter No.L.652 dated 13-4-56.

With reference to the above I write to state that this scheme was thought of mainly to accommodate the displaced persons of B.V. Krishna Iyengar Road which is separately under correspondence with the Government. The present estimate for Rs. - - 1,37,000/- does not include provision for providing sites to the displaced persons of this area viz., Kenchappa Gardens. I invite page(1) your kind reference to penultimate para of my letter dated 12-2-55 on the subject that this scheme has to be dealt with as one for Slum Clearance and not for Slum Improvement Scheme, to secure open spaces to be earmakred for being formed into house sites for settling displaced persons. The area has developed into a big slum and it would not be possible to accommodate all the displaced persons of this area most of whom are hut-dwellers in the present layout. This is a question to be dealt with separately at the time of dispossessing them while taking possession of the area. The displaced persons of this area will be provided with sites and given preference provided they pay the rate fixed for these sites viz., Rs.15/- per Sq.Yd. No reduction in this behalf can be shown if the scheme has to be implemented on self supporting basis.

Yours faithfully,

(B.V. Lankappa)
Chairman.

Ksr.

(11)

Appendix F. G.—1]

SUBJECT Layout behind water supply division (Kenchatpa Gardens)

Reference: Your letter No B2 PR 194/53-4 dated 16-8-1956.

Diary No. of letter replied to .....

Section JTB

File No. 17-55

Serial No. 20

Mysore Government Secretariat.

( )

the 195

No. L 515-8 B 22-6-56

To

The Chairman BTB.

Sir

I am directed to state that the Cost of the Scheme will be much more if the displaced persons have to be provided with suitable site. Without providing housing Accommodation for the displaced persons it may not be practicable to implement the scheme. It is necessary that a suitable place is selected for immediate residence of the displaced persons, so that they may not be allowed to create another slum area in an open place

Date of issue.....

Signed by.....

List of enclosures .....

Copied by.....

Examined by .....

WD 0257—GPB—P.Z.S.—1,20,000—6-6-55

(12)

If the plan is selected, the hut-dwellers may be allowed to prop their sheds or construct homes in a line leaving sufficient space for roads. If necessary such plan may be acquired and a suitable ground rent recovered from them

In the light of the above observations I am to request you to send revised proposals with indication as to how the cost on account of re-habilitation of displaced persons could be met.

Yours &c.

18/6

Surveyor Ennis Rural Dist Council

M. -

18/6

GOVERNMENT OF MYSORE

(13)

Mysore Government Secretariat,

No. L.S.158/9TB 17-53-20 *Dated, Bangalore,* 22.6.1956

ENDORSEMENT

From

The Secretary to the Government of Mysore,
Education & LSG Departments.

To

The Chairman,
City Improvement Trust Board,
Bangalore.

Sir,

Sub:- Layout behind water supply division (Kenchappa Gardens).

Ref:- Your letter No.A2.PR.194/53-4 dated 16-5-1956,

I am directed to state that the cost of the scheme will be much more if the displaced persons have to be provided with suitable sites. Without providing living accommodation for the displaced persons it may not be practicable to implement the scheme. It is necessary that a suitable ~~place~~ plan is selected for immediate residence of the displaced persons, so that they may not be allowed to create another slum area in an open place. If the ~~place~~ plan is selected, the hut-dwellers may be allowed to put up their sheds or construct houses in a line having sufficient space for roads. If necessary such place may be acquired and a suitable ground rent recovered from them.

In the light of the above observations, I am to request you to send revised proposals with indication as to how the cost on account of rehabilitation of displaced persons would be met.

Yours faithfully,

22/6

(V. Hanumanthappa)
for Secretary to Government,
Education & LSG Departments.

bws:20.6.

C. F. No. 45]

GOVERNMENT OF MYSORE

(49)

Tele gram / phone

OFFICE OF

The Chairman,

City Improvement Trust Board,

No. A2 CR 194/53-4
Encls.



5 Bangalore, Date 4th July 1956.

5

The Secretary to Government,
Education and Local Self Government Department,
BANGALORE.

Sir,

Subject:- Layout behind Water Supply Division(Kenchappa Gardens).

--:--

In reply to your letter No.L.5595 dated 30-6-1956 on the above subject I write to invite your kind reference to correspondence resting with your letter No.L.5158/I.T.B.17-55-20 dated 22-6-1956 on the subject. A detailed note on the subjecthas also been furnished to the Commissioner, Corporation of the City of Bangalore with this office letter of even No.dated 22-6-56. Further proposals from the Engineer Officer of the Board regarding the extra cost involved for rehabilitating the displaced hut dwellers of the area has been called for and a final reply will be submitted on receipt of his report.

Yours faithfully,

(B.V.Lankappa)
CHAIRMAN.

417

C.E. No. 45] **GOVERNMENT OF MYSORE** (15) 3569

Telegram / phone

OFFICE OF
the Chairman, City Improvement Trust Board, Bangalore,

No. A2.CR 194/53-4
Encls: 1



Date 25th July 1956.

ITB. 17-55-21

To

The Secretary to Government,
Education and Local Self-Government Departments,
Bangalore.

Sir,

Subject:- Layout behind water supply Division (Kenchappa Gardens)

Reference:- Your letter No.L.5198/ITB.17-55-20 dated 22-6-1956 and L.6613 dated 18-7-1956.

--oOo--

With reference to the above, I write to enclose herewith a copy of the note on the subject submitted to the Chief Minister at the time of meeting held in his Chambers on 20.7.56.

Regarding the point raised in the last para of your letter dated 22-6-1956, regarding the source of meeting, the cost for rehabilitating the displaced hut dwellers, I am to state that the Trust Board cannot afford to meet the cost of rehabilitatin them. Such of them who are agreeable to pay necessary rent of Rs.3/- to Rs.4/- p.m. will be provided with sites in the layout formed by the Board in Magadi Road, where small plots suitable for hutmens could be made available.

Page "H"

Sanction of Government to the acquisition proposals date 12-2-1955 may kindly be obtained and communicated early.

Page (1)

Yours faithfully,

(B.V.LANKAPPA)
Chairman.

jk-2)

2-8-56

No. A2. OR 194/53-4 date 19th July 1956.

N O T E O N THE LAYOUT BEHIND WATER SUPPLY DIVISION (KENCHAPPA GARDENS), Bangalore

++++

It is proposed to clear the slum of Kenchappa Gardens and with this in view a scheme for the formation of a layout in the area was got up at an estimated cost of Rs.~~1,37,000/-~~ 1,30,000/- It is proposed to form 52 sites of which 23 sites will be 40'x60', 21 sites of 30'x40', the remaining 8 sites will be of varying dimensions. The cost of the sites works out to Rs.15/- per sq.yd. inclusive of acquisition and layout charges. There are about 418 huts and six buildings with Mangalore tiled roofing, existing in the area and they are huddled up in most irregular fashion. As the number of sites proposed to be formed are only 52 sites, it will not be possible to accommodate all the persons in the area, some of them will have to be shifted to a convenient place, not far away from Kenchappa Gardens.

Most of them may not be able to pay a rate of Rs.15/- per sq.yd. Such of them who are better placed in life and who are willing to pay Rs.15/- per sq.yd. or the actual cost incurred by the Board, will be provided with sites in this area and rest will have to shift themselves to the layout formed by the Board in Magadi Road, where small plots suitable for hut ments could be made available on payment of actual rent of Rs.3 to 4 per month. This scheme has been prepared keeping in view of the Letter No.L.5158/I.T.B.17-55-20 dated 22-6-56 from the Secretary to Government, Education and Local Self-Government Departments.

Chairman.

19/7

Appendix F. G.—1]

SUBJECT Layout Lechied Water Supply Division (Kenchappa Gardens)

Reference:— Your letter no. BaPR. 194/534 dated 25/7/56

Diary No. of letter replied to .....

Section 9TB

File No. 17-55

Serial No. 22

Mysore Government Secretariat.

( )

the *195*

No. L. 10338. Dt-10-56

To The Chairman BTB.

Date of issue.....

Sir,

Signed by.....

I am directed to say that it is seen from the declaration statements sent by you the lands proposed to be acquired include Govt lands. There are encumbrances lots over the land proposed to be acquired

I am therefore to request you to send preliminary notification Govt lands. further correspondence may be made with Govt to acquire Govt lands.

List of enclosures .....

Copied by.....

Examined by .....

Yours

30/9/56

WD 03736-GPB—P.Z.&— 50,000—1-3-56

WHEREAS it appears to His Highness the Maharaja of Mysore that the lands specified below are needed for a public purpose, to wit for formation of a layout in the area to the west of water supply division,,stores Bangalore.

NOTICE to that effect is hereby given to all whom it may concern in accordance with the provisions of Sub Section (i) of Section 4 of the Mysore Land Acquisition Act 1894 (Mysore Act No.VII 1894) and His Highness the Maharaja of Mysore hereby authorises the Special Land Acquisition Officer, City Improvement Trust Board, Bangalore, to exercise the powers conferred by Sub Section 2 of X Section 4 of the said Act.

In exeecise of the powers conferred by Sub Section (4) of Section 17 of the said Act His Highness the Maharaja of Mysore directs that in view of the urgency of the case, the provisions of Section 5(a) of the said Act shall not apply to the acquisition of lands specified below.

e of Khatedar or owner.	Survey No. or Mpl.No.	Whether dry, wet or Garden.	Total Extent. A. G.	Kharab. A. G.	Remaining Extent. A. G.	Assess-ment. Rs.a.p.	Extent now re-quired. A.G.	BOUNDARIES. East.	West.	North.	South
BANGALORE DISTRICT	BANGALORE NORTH TALUK		KASABA HOBLI		BARAGIMUDDENAHALLI VILLAGE.						
chappa S/O Thimmara-yappa	25/1	Garden	0-24	0-2	0-22		0-24	Halla	25/2	25/2	26/1
hmana S/O Somanna	26/1	do	0-31	0-5	0-26		0-31	do	Govt.Land	25/1	26/2
Thimmarayappa S/O Channaveerappa.	26/2	do	0-26	0-1	0-25		0-26	do	do	26/1	26/3
aba Ashabi	26/3	do	0-15	-	0-15		0-15	do	do	26/2	26/4
.Thimmarayappa	26/4	do	0-19	0-1	0-18		0-19	do	do	26/3	26/5&6
aswami Mudaliar	26/5	do	0-14	-	0-14		0-14	26/6	do	26/4	27/1
Thappa S/O Thimmarayappa	26/6	do	0-23	-	0-23		0-23	Halla	26/5	26/4	27/1&2

H.Sanjeevaian's Choultry.	27/3	do	0-8	0-1	0-7		0-8	Halla	27/1&2	26/4	26/4 & Road
tri-Hay & Co., Manager.	28	Kharab	0-12	0-12			0-12	Govt.Land.	Khody Eng. Works.	Ry.Line	Road
overnment Land.	A	do	0-20	0-20			0-20	S.No 26	do	do	26/4
do	B	Do	0-11	0-11			0-11	25/1	Govt.Land	do	26/1
do	C	do	1-10	1-10			1-10	Police Qts.	Rly.Line	do	Police Qts.

Special Land Acquisition Officer,
City Improvement Trust Board,
Bangalore.
25-2-52

CHAIRMAN,
City Improvement Trust Board,
Bangalore.

By order of His Higness the Maharaja,

Secretary to Government,
Local-Self Government & Planning Departments.

WHEREAS it appears to His Highness the Maharaja of Mysore that the lands specified below are needed for a public purpose, to wit for

formation of a layout in the area to the west of water supply division, stores Bangalore.

NOTICE to that effect is hereby given to all whom it may concern in accordance with the provisions of Sub Section (1) of Section 4 of the Mysore Land Acquisition Act 1894 (Mysore Act No.VII of 1894) and His Highness the Maharaja of Mysore hereby authorises the Special Land Acquisition Officer, City Improvement Trust Board. Bangalore, to exercise the powers conferred by Sub Section 2 of x Section 4 of the said Act.

In exercise of the powers conferred by Sub Section (4) of Section 17 of the said Act His Highness the Maharaja of Mysore directs that in view of the urgency of the case, the provisions of Section 5(a) of the said Act shall not apply to the acquisition of lands specified below.

me of Khatedar or owner.	Survey No. or Hpl.No.	Whether dry, wet or Garden.	Total Extent. A. G.	Kharab. A. G.	Remaining Extent. A. G.	Assessment. Rs.a. p.	Extent now required. A.G.	BOUNDARIES. East.	West.	North.	South
BANGALORE DISTRICT	BANGALORE NORTH TALUK		KASABA HOBLI		BARAGIMUDDENAHALLI VILLAGE.						
happa S/O Thimmara-yappa.	25/1	Garden	0-24	0-2	0-22		0-24	Halla	25/2	25/2	26/1
mana S/O Somanna	26/1	do	0-31	0-5	0-26		0-31	do	Govt.Land	25/1	26/2
Thimmarayappa S/O Channaveerappa.	26/2	do	0-26	0-1	0-25		0-26	do	do	26/1	26/3
ba Ashabi.	26/3	do	0-15	-	0-15		0-15	do	do	26/2	26/4
Thimmarayappa	26/4	do	0-19	0-1	0-18		0-19	do	do	26/3	26/5&6
swami Mudaliar.	26/5	do	0-14		0-14		0-14	26/6	do Kutta	26/4	27/1
happa S/O Thimmarayappa	26/6	do	3		0-22		0-23	Halla	26/5	26/4	27/1&2

.Sanjeevaiah's Choultry.	27/3	do	0-8	0-1	0-7		0-8	Halla	27/1&2	26/4	26/4 & Road
ri-Hay & Co., Manager.	28	Kharab	0-12	0-12			0-12	Govt.Land.	Khody Eng. Works.	Ry.Line	Road
ernment Land.	A	do	0-20	0-20			0-20	S.No. 26	do	do	26/4
do	B	Do	0-11	0-11			0-11	25/1	Govt.Land	do	26/1
do	C	do	1-10	1-10			1-10	Police Qts.	Rly.Line	do	Police Qts.

Special Land Acquisition Officer,
City Improvement Trust Board,
Bangalore.
25-2-54

CHAIRMAN,
City Improvement Trust Board,
Bangalore.

By order of His Higness, the Maharaja,

Secretary to Government,
Local-Self Government & Planning Departments.

In exercise of the powers conferred by Section 6 of the Mysore Land Acquisition Act, 1894, (Mysore Act No.VII 1894) His Highness the Maharaja of Mysore hereby declares that the lands specified below be the same a little more or less are needed for a public purpose to wit, for formation of a layout in the area to the West of water Supply Division, stors Bangalore, and in exercise of the powers conferred by Caluse (c) of Section 3 and Section 7 of the said Act the Special Land Acquisition Officer, City Improvement Trust Board, Bangalore, is appointed to perform the functions of a Deputy Commissioner under the said Act and directed to take orders for the acquisition of the lands.

In exercise of the powers conferred by Sub Section (1) of the Section 17 of the said Act, His Highness the Maharaja of Mysore further directs that the possession of the said lands may be taken on the expiry of fifteen days from the date of publication of the notice mentioned in Sub Section (1) of Section 9 of the said Act.

A plan of the lands is kept in the Office of the Chairman, City Improvement Trust Board, Bangalore, for inspection.

Name of the Khatedar or owner	Survey No. of Mpl.No.	Whether dry, wet, garden.	Total Extent. A. G.	Kharab A. G.	Remaining Extent A. G.	Assessment. Rs.A.P.	Extent now reqd. A. G.	BOUNDARIES. East	West	North	South
DISTRICT BANGALORE, TALUK, BANGALORE NORTH..HOBLI....KASABA..... VILLAGE..BAROGEMIDDENAHALLI.....											
Kenchappa S/o Thimmarayappa	25/1	Garden	0-24	0- 2	0-22		0-24	Halla	S.No.25/2	S.No.25/2,	S.No. 26/1.
Lakshmana S/o Somanna	26/1	do	0-31	0- 5	0- 26		0-31	do	Govt.Land	S.No. 25/1	26/2
B.C.Thimmarayappa S/o Channaveerappa.	26/2	do	0-26	0- 1	0-25		0-26	do	do	26/1	26/3
Janaba Ashabi	26/3	do	0-15	-	0-15		0-15	do	do	26/2	26/4
B.C.Thimmarayappa	26/4	do	0-19	0- 1	0-18		0-19	do	do	26/3	26/5 & 6
Doreswami Mudaliar.	26/5	do	0-14	-	0-14		0-14	26/6	do	26/4	27/1
Kenchappa S/o Thimmarayappa.	26/6	do	0-23	-	0-23		0-23	Halla	26/5	26/4	27/1 & 2

B.H.Sanjeevaiah's Choultry.	27/3	do	0-8	0-1	0-7		0-8	Halla	27/1 & 2.	26/4	26/4,& Road
Petri-Hay & Co., Manager.	28	Kharab	0-12	0-12	0-12		0-12	Govt.Land.	Khoday Eng. Works.	Ry.Line	-Road.
Government Land.	A		0-20	0-20			0-20	S.No.26	Do	Do	26/4
Government Land	B		0-11	0-11			0-11	S.No.25/1	Govt.Land-	Do.	26/1
Government Land. (Police Quaeters.)	C	"	1-10	1-10			1-10	Police Qts.	Rly.Line.	Do.	Police Qrts.

Special Land Acquisition Officer,
City Improvement Trust Board, Bangalore.
25.2.74

CHAIRMAN,
City Improvement Trust Board,
Bangalore.

By Order of His Highness the Maharaja,

Secretary to Government,
Local-Self Government & Planning Departments.

In exercise of the powers conferred by Section 6 of the Mysore Land Acquisition Act, 1894, (Mysore Act No.VII 1894) His Highness the Maharaja of Mysore hereby declares that the lands specified below be the same a little more or less are needed for a public purpose to wit, *Supply Division, stores Bangalore, for formation of a layout in the area to the West of water and in exercise of the powers conferred by Caluse (c) of Section [illegible] of the said Act the Special Land Acquisition Officer, City Improvement Trust Board, Bangalore, is appointed to perform the functions of a Deputy Commissioner under the said Act and directed to take orders for the acquisition of the lands.

In exercise of the powers conferred by Sub Section (1) of the Section 17 of the said Act, His Highness the Maharaja of Mysore further directs that the possession of the said lands may be taken on the expiry of fifteen days from the date of publication of the notice mentioned in Sub Section (1) of Section 9 of the said Act.

A plan of the lands is kept in the Office of the Chairman, City Improvement Trust Board, Bangalore, for inspection.

ame of the or owner	Khatedar	Survey No. of Mpl.No.	Whether dry, wet, garden.	Total Extent. A. G.	Kharab A. G.	Remaining Extent. A. G.	Assessment. Rs.A.P.	Extent now reqd. A. G.	BOUNDARIES. East	West	North	South
DISTRICT BANGALORE, TALUK, BANGALORE NORTH ..HOBLI.... KASABA ..... VILLAGE BAROGE HIDDENAHALLI:....												
Kenchappa S/o Thimmarayappa		25/1	Garden	0-24	0- 2	0-22		0-24	Halla	S.No.25/2	S.No.25/2,	S.No. 26/1.
Lakshmana S/o Somanna		26/1	do	0-31	0- 5	0- 26		0-31	do	Govt.Land	S.No. 25/1	26/2
B.C.Thimmarayappa S/o Channaveerappa.		26/2	do	0-26	0- 1	0-25		0-26	do	do	26/1	26/3
Janaba Ashabi		26/3	do	0-15		0-15		0-15	do	do	26/2	26/4
B.C.Thimmarayappa		26/4	do	0-19	0- 1	0-18		0-19	do	do	26/3	26/5 & 6
Doreswami Mudaliar.		26/5	do	0-14	-	0-14		0-14	26/6	do	26/4	27/1
Kenchappa S/o Thimmarayappa.		26/6	do	0-23	-	0-23		0-23	Halla	26/5	26/4	27/1 & 2

B.H.Sanjeevaiah's Choultry.	27/3	do	0-8	0-1	0-7		0-8	Halls	27/1 & 2.	26/4,	26/4,& Road
Petri-Hay & Co., Manager.	28	Kharab	0-12	0-12			0-12	Govt.Land.	Khoday Eng. Works.	Ry.Line-	Road.
Government Land.	A	"	0-20	0-20			0-20	S.No.26	Do	Do	26/4
Government Land	B	"	0-11	0-11			0-11	S.No.25/1	Govt.Land-	Do.	26/1
Government Land. (Police Quaeters.)	C	"	1-10	1-10			1-10	Police Qts.	Rly.Line.	Do.	Police Qrts.

Special Land Acquisition Officer,
City Improvement Trust Board, Bangalore.

CHAIRMAN,
City Improvement Trust Board,
Bangalore.

By Order of His Highness the Maharaja,

Secretary to Government,
Local-Self Government & Planning Departments.

[illegible]

[illegible] 1894 [illegible] VII [illegible] (4) [illegible] (2) [illegible] (5-A) [illegible] 17 [illegible] (4) [illegible]

[illegible]	[illegible]	[illegible]	[illegible]	[illegible]	[illegible]	[illegible]	[illegible]	[illegible]	ಚಕ್ಕುಬಂದಿ			
									ಪೂರ್ವ	ಪಶ್ಚಿಮ	ಉತ್ತರ	ದಕ್ಷಿಣ
[illegible]	25/1	[illegible]	0-24	0-2	0-22		0-24		ಹಳ್ಳ	ಸ.ನಂ 25/2	ಸ.ನಂ 25/2	ಸ.ನಂ 26/1
[illegible]	26/1		0-31	0-5	0-26		0-31			[illegible]	25/1	26/2
[illegible]	26/2		0-26	0-1	0-25		0-26				26/1	26/3
[illegible]	26/3		0-15	-	0-15		0-15				26/2	26/4
[illegible]	26		0-10		0-10		0-10				26	26

ఇనాందారుల పేర్లు	ఇనాం భూమి రకం	ఇనాం భూమి విస్తీర్ణం			ఇనాం భూమి విస్తీర్ణం	ఇనాం భూమి వివరాలు			
		ఎకరాలు	మాగాణి	తరి			సర్వే నంబరు		
							ఎకరాలు	మాగాణి	తరి
1	2	3	4	5	6	7	8	9	10
1. చెంబిట్లు బిడ్డ తిమ్మప్ప	ఇనాయి	1-24	0-2	0-22	1-24	ఉత్తర	25/1	25/2	26/1
2. లక్ష్మిన్నబిడ్డ కొండమ్మ		1-31	0-5	0-26	1-31		25/1	26/2	
3. పి.సి. తిమ్మరాయుడి బిడ్డ చెన్నవీరప్ప		1-26	0-1	0-25	1-26		26/1	26/3	
4. ఇనాంబ లింగాబి		0-15		0-15	0-15		26/2	26/4	
5. పి. తిమ్మరాయుడి బిడ్డ		0-19	0-1	0-18	0-19		26/3	26/5 మడ 6	

ದೂರ ಸ್ವಾಮಿ ಮೊದಲಾದವರ	26/5		0-14	"	0-14	0-14	26/6	"	26/4	27/1	
ರೆಂಚಪ್ಪ ಬಿನ್ನ ತಿಮ್ಮಪ್ಪ ಯಾದವ್	26/6		0-23	-	0-23	0-23	ಹಳ್ಳ	26/5	26/4	27/1 ಮತ್ತು 2	
ಶಿವಪ್ಪ ಬಿನ್ನ ಭೀಮಪ್ಪ ನವರ ಕ್ಷತ್ರ.	27/3		0-8	0-1	0-7	0-8	"	27/1 ಮತ್ತು 2	26/4	26/4 ಮತ್ತು ಸ್ಥಳ	
ಹಿಚ್ಚಪ್ಪ ಬಿನ್ನ ಲಿಂಗಪ್ಪ ಮೈಸೂರ	28	ವಿಠಲು	0-12	0-12		0-12	ಸರ್ಕಾರಿ ಹಿರಿಯ ಪ್ರಾಥಮಿಕ ಶಾಲೆ ಮೇಸು ವಿಠಲಾಪುರ ವರ್ಗಕ್ಕೆ		ಹಿರಿಯ	ರ ಸ್ಥಳ	
ಸರ್ಕಾರಿ ಜಾಗ	A		0-20	0-20		0-20	ಸ.ನಂ 26			ಸ.ನಂ 26/4	
ಸರ್ಕಾರಿ ಜಾಗ	B		0-11	0-11		0-11	25/1	ಸರ್ಕಾರಿ ಮೇಸು		26/1	
ಸರ್ಕಾರಿ ಜಾಗ. (ಶೋಲಾಸಿಸ್ಟಾರ್ ವಸ್ತು)	C		1-10	1-10		1-10	ಶೋಲಾಸಿಸ್ಟಾರ್ ವರ್ಗಕ್ಕೆ	ಹಿರಿಯ		ಶೋಲಾಸಿಸ್ಟಾರ್ ವಸ್ತು	

ಸಹಾಯಕ ಕಮೀಷನರ್ ಅವರ ಆಜ್ಞೆಯಂತೆ

ಸಿಬ್ಬಂದಿ ಅಧಿಕಾರಿ

ಸಹಾಯಕ ಕಮೀಷನರ್.

ಸಿಬ್ಬಂದಿ ಅಧಿಕಾರಿ

ಶೀರಸ್ತೇದಾರರ ಸಹಾಯಕರು ಸಹಾಯಕ ಕಮೀಷನರ್ ಅವರ ಆಜ್ಞೆಯಂತೆ ಸಿದ್ಧಪಡಿಸಿದ ಪಟ್ಟಿ

ಡಿ. ನಮೂನೆ

1894 ನೇ [illegible]

[illegible]

ಖಾತೆದಾರರ ಹೆಸರು ಅನುಭವದಾರರ ಹೆಸರು	ಸರ್ವೆ ನಂಬರು	[illegible]	ಒಟ್ಟು ವಿಸ್ತೀರ್ಣ ಎ ಗುಂ	ಖರಾಬು ಎ ಗುಂ	ಉಳಿದ ವಿಸ್ತೀರ್ಣ ಎ ಗುಂ	ಆಕಾರ	[illegible]	ಚತುಃಸೀಮೆ: ಪೂರ್ವ	ಪಶ್ಚಿಮ	ಉತ್ತರ	ದಕ್ಷಿಣ
ಬೆಂಗಳೂರು ಡಿಸ್ಟ್ರಿಕ್ಟ್	ಬೆಂಗಳೂರು	ಸೌತ್	ತಾಲ್ಲೂಕ್			ಕಸಬಾ		ಹೋಬಳಿ ಬರಗಿ ಮುಂ...ನಹಳ್ಳಿ			
ಶ್ರೀ ಬೆಟ್ಟ ಬಿನ್ ತಿಮ್ಮರಾಯಪ್ಪ	25/1	ಬಾಗಾಯ್ತು	0-24	0-2	0-22		24	ಹಳ್ಳ	ಸ.ನಂ. 25/2	ಸ.ನಂ. 25/2	ಸ.ನಂ. 26/1
ಲಕ್ಷ್ಮಮ್ಮ ಕೋಂ [illegible]	26/1		0-31	0-5	0-26		31	ಸ. ಕಾರ್ಟ್ರಿ ಜಮೀನ್	ಸ.ನಂ. 25/1		ಸ.ನಂ. 26/2
ಬಿ.ಟಿ. ತಿಮ್ಮರಾಯಪ್ಪ ಬಿನ್ ಬೆಟ್ಟಪ್ಪ	26/2		0-26	0-1	0-25		26		26/1		26/2

ಜಮಾಬಂ ಅಮ್ಮಾಪುರ	26/3		0-15	—	0-15	0-15		26/2	26/4
ಚಿಕ್ಕ ತಿಮ್ಮರಾಂಯನಪುರ	26/4		0-19	0-1	0-18	0-19		26/3	26/5 ಮತ್ತು 26/6.
ದೊಡ್ಡಕೆಂಪಮ್ಮನ ದೊಡ್ಡಿ ಅಂತಬಾಕಿ	26/5		0-14	—	0-14	0-14	26/6	26/4	27/1.
ಶ್ರೀರಂಗಪಟ್ಟಣ ಚಿಕ್ಕ ತಿಮ್ಮರಾಯನಪುರ	ಸೇರಿದ 6		0-23	—	0-23	0-23	ಖರಿಜ್	26/5 26/4	27/1 ಮತ್ತು 2.
ಚಿಕ್ಕ ಯೋಜ. ಸಂಜೀವಯ್ಯನವರ ಫಟ್ಟ	27/3		0-8	0-1	0-7	0-8	"	27/1 ಮತ್ತು 2 26/4	26/4 ಮತ್ತು ರಸ್ತೆ
ಹೊಲ್ಲ ಕೆ. ಅಂತರಿಂಪೆನಿ ಮೈನೇಜರ್	28	ಖರಾಬು	0-12	0-12	0-	0-12	ನಿರ್ಮಾಣವಾಗಿರುವ ರಸ್ತೆ ಮಾನಸ. ಪ್ರಕಾಶ್ಯಮ್ಮ ಪ್ರವೇಶಕ್ಕೆ		ರಸ್ತೆ.
ಸರ್ಕಾರಿ ಜಾಗ	A		0-20	0-20		0-20	26	" "	26/4
ಸರ್ಕಾರಿ ಜಾಗ	B.		0-11	0-11		0-11	25/1	ಸ್ಮಶಾನಾವಶ್ಯಕ	" 26/1
ಸರ್ಕಾರಿ ಜಾಗ (ಕೋಟಿಲಿಂಗೇಶ್ವರ ದೇವಸ್ಥಾನ)			1-10	1-10		1-10	ದೇವಾಲಯಕ್ಕೆ ಪ್ರವೇಶಕ್ಕೆ ರಸ್ತೆ.		ದೇವಾಲಯಕ್ಕೆ ರಸ್ತೆ

ಸ್ಪೆಷಲ್ ಡೆಪ್ಯೂಟಿ ತಹಸೀಲ್ದಾರ್ ಅಧಿಕಾರಿಗಳು.
ಸಿಟಿ ಸರ್ವೆ ಸೆಟ್ಲ್‌ಮೆಂಟ್ ಪ್ರಕಟಣೆ ಬೋರ್ಡಿನ ಬರಹಗಾರರು.

ಸೆಟಲ್‌ಮೆಂಟ್
ಸಿಟಿ ಸರ್ವೆ ಸೆಟ್ಲ್‌ಮೆಂಟ್ ಪ್ರಕಟಣೆ
ಬೋರ್ಡಿನ ಬರಹಗಾರರು

ಶ್ರೀ ಮನ್ಮಹಾರಾಜರವರ ಆಜ್ಞಾನುಸಾರ

ಮೈಸೂರು ಸರ್ವೆ ತಪಸೀಲ್ದಾರರ ಸರ್ಕಾರದ
ಪ್ರತಿನಿಧಿಕಾರರು ಶ್ರೀಲಾಕಿ ಥಂಬಣ್ಣಶೆಟ್ಟಿ ಅವರು

1894 ನೇ ಇಸವಿಯ ಮೈಸೂರು ಸಂಸ್ಥಾನದ VII ನೇಯ ಸಂಚಿಕೆಯ [illegible] ಕಲಂ 4 ನೇ [illegible] ಪ್ರಕರಣದಿಂದ [illegible] ಅಧಿಕಾರಗಳನ್ನು [illegible] ಸರ್ಕಾರದವರು [illegible] ನಮೂನೆ [illegible] ಉದ್ದೇಶಕ್ಕಾಗಿ ಎಂದರೆ, [illegible] ಕ್ಕಾಗಿ ಎಂದು [illegible] ನೇ ಪ್ರಕರಣದ (1) [illegible] 7 ನೇ ಪ್ರಕರಣದಿಂದ [illegible] ಅಧಿಕಾರಗಳನ್ನು [illegible] ಬೆಂಗಳೂರು [illegible] 17 ನೇ ಪ್ರಕರಣದ (1) [illegible] ಅಧಿಕಾರಗಳನ್ನು ಚಲಾಯಿಸಿ [illegible] ಪ್ರಕರಣದ (1) ನೇ [illegible] 15 [illegible] ಬೆಂಗಳೂರು [illegible] ಆಜ್ಞಾಪಿಸಿದ್ದಾರೆ. [illegible]

ಖಾತೆದಾರರ ಹೆಸರು / ಅನುಭವದಾರರ ಹೆಸರು	ಸರ್ವೆ ನಂಬರು	[illegible]	ಒಟ್ಟು ವಿಸ್ತೀರ್ಣ ಎ. ಗುಂ	ಖರಾಬು ಎ. ಗುಂ	ಉಳಿದ ವಿಸ್ತೀರ್ಣ ಎ. ಗುಂ	[illegible]	[illegible]	ಚತುಸ್ಸೀಮೆ: ಪೂರ್ವ	ಪಶ್ಚಿಮ	ಉತ್ತರ	ದಕ್ಷಿಣ
ಬೆಂಗಳೂರು [illegible] ಡಿಸ್ಟ್ರಿಕ್ಟ್	[illegible]	[illegible]		ತಾಲ್ಲೂಕ್		[illegible]	[illegible]	ಬಿದರಹಳ್ಳಿ [illegible] ಗ್ರಾಮ			
ಕೃಷ್ಣಪ್ಪ ಬಿನ್ ತಿಮ್ಮರಾಯಪ್ಪ	25/1	[illegible]	0-24	0-2	0-22	24	[illegible]	ಸ.ನಂ. 25/2	ಸ.ನಂ. 25/2	ಸ.ನಂ. 26/1	
ಲಕ್ಷ್ಮಪ್ಪ ಬಿನ್ [illegible]	26/1		0-31	0-5	0-26	31		[illegible]	ಸ.ನಂ. 25/1	ಸ.ನಂ. 26/2	
[illegible] ತಿಮ್ಮರಾಯಪ್ಪ ಬಿನ್ [illegible]	26/2		0-26	0-1	0-25	26			26/1	26/3	

ಬನಾಧ ಅಪ್ಪೋಳ್ಳಿ	$\frac{26}{3}$		0-15	—	0-15	15	"	"	$\frac{26}{2}$	26/4
ಪಿ ಕಿ. ತಿಮ್ಮಕ್ಕಾಂಯುಳ್ಳು	$\frac{26}{4}$		0-19	0-1	0-18	19	"	"	26/3	26/5 ಮತ್ತು 6.
ದೆಂಗಕೆನ್ಯಾಮಿ ವೆಂಕಾದಅಂದಯಾಕ್ಷಿ	$\frac{26}{5}$		0-14	—	0-14	14	26/6	"	26/4	27/1
ರೆಗಾಕಟ್ಟಿವಾಳಿ ತಿಪ್ಪೂದಾಂಯುಳ್ಳು	$\frac{26}{6}$		0-23	1 —	0-23	23	ಹಂಚಿಕೆ	26/5	26/4	27/1 ಮತ್ತು 2.
ಪಿ. ಜಾತ. ನಿಂಜುವಯ್ಯನವರ ಪೈಕ್ರ.	2		0-8	0-1	0-7	8	"	$\frac{27/1 ಮತ್ತು}{2}$	26/4	26/4 ಮತ್ತು
ಸೀಲ್ರುಕೆ ಅಂತರಿಂಪೆನಿಮ್ಮನೇಲು	2ಕ	ಖರಾಬು	0-12	0-12	0-.	12	ಸರ್ಕಾರಿರೋಡಿನಿಂದ ಮನೆವರೆಗೆ ಮನೆಗೆ ಹೋಗುವ ದಾರಿ.			ರಸ್ತೆ.
ಕುಕ್ಕಾಲ್ಲ ಪಾಗ	14		0-20	0-20		2(	26		"	26/4
ಬಿರಿಂಡಿ ಪಾಗ			0-11	0-11		11	25/1	ಕರ್ಕಾಯಿಂದ	"	26/1
ಬಕ್ಕಾಲ್ಲ ಪಾಗ (ಕೊಂಡಿಯಿಂದ)			1-10	1-10		10	ಕೆರೆಯಲ್ಲಿಗೆ ಹೋಗುವ ದಾರಿಗೆ		"	ಸೊಂಪಾಲುಗುಡ್ಡ ಸ್ಥಿ.

ಶ್ರೀ ಮುನ್ಸೀಪಾಲಾಧಿಕಾರಿಗಳು ಮಧ್ಯಸ್ಥಿಕೆಗಾಗಿ

ಸ್ಥಳಕ್ಕೆ ಬಂದಾಗ ಅಲ್ಲಿ ಹಾಜರಿದ್ದ ಅರ್ಜಿದಾರರು.
ಸಿಟಿ ಸರ್ವೆಯರ್ ಸಾಹೇಬರು ಪ್ರಾರಂಭ ಮಾಡಿದ್ದ
ಹದ್ದು ಸರಿಯಾಗಿದೆಯೆಂದು ಪ್ರಾರಂಭ ಮಾಡಿದ್ದ
ಹದ್ದು ಸರಿಯಾಗಿದೆಯೆಂದು ಒಪ್ಪಿಕೊಂಡರು.

ಸಿಟಿ ಸರ್ವೆಯರ್

ಸಿಟಿ ಸರ್ವೆ ಆಫೀಸು
ಚಿತ್ರದುರ್ಗ ಟೌನ್

ಮೈಸೂರು ಬಾಣಕಾರ ರಘು ಸಿಂಗೇಯ
ಪ್ರಾಸಾದವರದ ಪ್ರಿಂಟಿಂಗ್ ಪ್ರೆಸ್

G. F. No. 45]

GOVERNMENT OF MYSORE

MYSORE GOVERNMENT 6279 27 NOV

Telegram / phone

OFFICE OF
The Chairman, City Improvement
Trust Board, Bangalore.

No. A2PR 124/53-4

Encls. 4

JTB-17-55-23

Date 21st November 1956.
23rd

To 26/11/56
The Secretary to Government,
Local Self Government & Public Health Departments,
Bangalore.

Sir, M/209/11

171

Subject: Layout behind Water Supply Divisior (Kenchappa Gardens).

--:--

Reference: Your letter No.L.10338 dated 4-10-56 calling for preliminary notifications.

--:--

In pursuance of instructions of your letter quoted above, I write to enclose herewith preliminary draft notifications in duplicate both in Kannada and English in respect of private lands for favour of being published in the next issue of Mysore Gazette. The Compiler, Mysore Gazette, may kindly be addressed to send 25 spare copies of each set to this Office for giving wide publicity.

Yours faithfully,

(B.V.Lankappa)
Chairman.

Aln-4)

24/11

PROCEEDINGS OF THOVERNMENT OF MYSORE. I

READ:-
Correspondence resting with
Letter No. A2. PRI 94/53- . . . . dated. 21/23.11.56
from the ~~Deputy Commissioner~~, Chairman BTB . . . . . ~~District~~, forwarding
proposal for acquisition of ~~land~~ pt. and Gardan. land in Survey No. (X)
. . . . . of Baragemuddenahalli Village. Kanbattahalli Bangalore rural taluk
required for. the formation of layout in the area to the west of B'lore-Kolar
. . . . . Supply Division Bangalore

(X) Typist
pl. keep the Nos.
& name in the file

ORDER NO.L. 1354/9TB.17-55-24

Dateangalore, the 22-12-56.

In the circumstances stated in the ~~Deputy Commissioner~~, Chairman BTB it appears to the Government that thid referred to therein is ~~needed~~ / likely to be needed for a public purpose, namely. for the formation of a layout in the area to the west of Kolar-Bangalore Supply Division and there they are pleased to sanction the proposal for acquisition.

2. The annexed notification in English and in Kannada will be forwarded to the Compiler, Mysorette, for publication.

Secretary to Government,
Edn & L.S.G.Departments.

To Chairman BTB.
The ~~Commissioner for Local Government in Mysore~~,
" Deputy Commissioner, Bangalore District, ~~with records~~
" Superintendent, Land Record Survey and Settlement in Mysore
" Controller, State Account Department, Bangalore,
" ~~President, Town Municipal Council~~
" Compiler, Mysore Gazette, Bangalore, for publication of Notification in Part III-1 of Gazette and supply of 25 copies of the Kannada Notificat the Sub- Division Officer of
. . . . . .
Communicable to Mayo

knr/300

PROCEEDINGS OF THE GOVERNMENT OF MYSORE.

R e a d :-

Correspondence ending with letter No.A2.PR.194/53-4 dated 21/23-11-1956 from the Chairman, City Improvement Trust Board, Bangalore, forwarding proposal for acquisition of Kharab and Garden lands in Survey Nos.25/1, 26/1, 26/2, 26/3, 26/4, 26/5, 26/6, and 27/3 and 28 of Baragesuddenahalli Village Kasaba Hobli, Bangalore North Taluk, Bangalore District, required for the formation of a layout in the area to the West of Water Supply Division Stores, Bangalore.

ORDER NO.L. 13522-26/STB-17-55-24
Dated, Bangalore, the 22-12-56

In the circumstances stated by the Chairman, City Improvement Trust Board, Bangalore, it appears to the Government that the lands referred to therein is likely to be needed for a public purpose, namely, for the formation of a layout in the area to the West of Water Supply Division Stores, Bangalore, and therefore they are pleased to sanction the proposal for acquisition.

2. The annexed notification in English and in Kannada will be forwarded to the Compiler, Mysore Gazette, for publication.

(E.R.VERMA)
for Secretary to Government,
L.S.G. & Public Health Departments.

To

The Chairman, City Improvement Trust Board, Bangalore.
The Commissioner, Corporation of the City of Bangalore (Along the Map)
The Deputy Commissioner, Bangalore District
The Superintendent, Land Records and Survey and Settlement in Mysor
The Controller, State Accounts Department, Bangalore
The Compiler, Mysore Gazette, Bangalore, for publication of Notification in Part III-1 of the Gazette and supply of 25 copies of the Kannada Notification to the Chairman, City Improvement Trust Board, Bangalore.

bwm:20.12(9).

జునాబా ఆ కాబీ	26/3	కొనాయ్ము	0-15	—	0-15	0-15	తక్కు	దిబ్బ–స.నం 26/3 స.నం. 26/4
బి.నీ. తిమ్మరాయుప్పు	26/4	కొనాయ్ము	0-19	0-1	0-18	0-19	తక్కు	దిబ్బ–స.నం 26/3 స.నం. 26/5 & 6
కొరకొన్నామి మొదలియార్	26/5	కొనాయ్ము	0-14	—	0-14	0-14	స.నం. 26/6	దిబ్బ–స.నం. 26/4 స.నం 27/1
కంటప్పబోయ తిమ్మ – రాయుప్పు	26/6	కొనాయ్ము	0-23	—	0-23	0-23	తక్కు	స.నం. 25/5 స.నం. 25/4 స.నం. 27/1 మర్రు 2
బి.కొండ. గుంజీవమ్మ నివరచత్రు	27/3	కొనాయ్ము	0-8	0-1	0-7	0-8	తక్కు	స.నం. 27 మర్రు 27/2 స.నం. 26/4 స.నం. 26/4 మర్రు కన్నే.
కొచ్చర్లకి అండ కంపేని, మ్యానేజరు	28	కొరాబు	0-12	0-12		0-12		కొనాయ్ము చేయించిన చెక్కులో చదివిన మొత్తము జిరాయతీలోనే ఉన్నది.

R. Murthy

సైమేత లాండ్ అక్విజిషన్ ఆఫీసరుకు,
కొవ్వూరు.
14-11-1958 వ తేదీన
వ్రాసుకొన్నది.

18 Manager

పీలకమనే,
పీలి కొండ్రుబ్రాచే మొంత ప్రగోబటక్షణుడు
చేసుకొన్నది.

మ్యనేజరు దస్కారము నమ్మకాలియు
తీసుకొన్న కాక మర్రు చనాబాయగన్న
పీలాకే గ్రామ కేర్రుబరి.

PROCEEDINGS OF THE GOVERNMENT OF MYSORE.

R e a d :-

Correspondence ending with letter No.A2.PR.194/53-4 dated 21/23-11-1956 from the Chairman, City Improvement Trust Board, Bangalore forwarding proposal for acquisition of Kharab and Garden lands in Survey Nos.25/1, 26/1, 26/2, 26/3, 26/4, 26/5, 26/6, and 27/3 and 28 of Baragemuddenahalli Village Kasaba Hobli, Bangalore North Taluk, Bangalor District, required for ~~xxx~~ the formation of a layout in the area to the West of Water Supply Division Stores, Bangalore.

ORDER NO.L. 13522-26/STB-17-55-24
Dated, Bangalore, the 22-12-58.

In the circumstances stated by the Chairman, City Improvement Trust Board, Bangalore, it appears to the Government that the lands referred to therein is likely to be needed for a public purpose, namely, for the formation of a layout in the area to the West of Water Supply Division Stores, Bangalore, and therefore they are pleased to sanction the proposal for acquisition.

2. The annexed notification in English and in Kannada will be forwarded to the Compiler, Mysore Gazette, for publication.

(H.R.VERMA)
for Secretary to Government,
L.S.G. & Public Health Departments.

To

The Chairman, City Improvement Trust Board, Bangalore.
The Commissioner, Corporation of the City of Bangalore through the Mayor
The Deputy Commissioner, Bangalore District
The Superintendent, Land Records and Survey and Settlement in Mysore
The Controller, State Accounts Department, Bangalore
The Compiler, Mysore Gazette, Bangalore, for publication of Notification in Part III-1 of the Gazette and supply of 25 copies of the Kannada Notification to the ~~xxxxxxxxxxxxxxxx~~ Chairman, City Improvement Trust Board, Bangalore.

bwm:20.12(9).

LTB. 17-55-25

WHEREAS it appears to The Government of Mysore that the lands specified
rea to the West of Water Supply Division Stores, Bangalore.

NOTICE to that effect is hereby given to all whom it may concern in acco
Acquisition Act, 1894(Mysore Act No.VII of 1894).

Under section 5-A of the said Act, any person interested in the lands m
Mysore Gazette, prefer his objections, if any, in writing to the Special Lan
sideration. Objections received after the said period will not be considere

A plan of the lands is kept in the Office of the Chairman, City Improve

BANGALORE DISTRICT, BANGALORE NORTH TALUK, KMSA

Name of the Khatedar or owner	Survey Number	Whether dry, wet or garden	Total Extent A. G.	Kharab A. G.	Remainin extent A. G.
Kenchappa s/o Thimmarayappa	25/1	Garden	0-24	0- 2	0-22
Lakshmana s/o Somanna	26/1	Garden	0-31	0- 5	0-26
B.C.Thimmarayappa s/o Channaveerappa	26/2	Garden	0-26	0- 1	0-25
Janaba Ashabi	26/3	Garden	0-15		0-15
B.C.Thimmarayappa	26/4	Garden	0-19	0- 1	0-18
Doreswami Mudaliar	26/5	Garden	0-14	-	0-14
Kenchappa s/o Thimmarayappa	26/6	Garden	0-23	-	0-23
B.H.Sanjeevaiah's Choultry	27/3	Garden	0- 8	0- 1	0- 7
Petri-Hay & Co., Manager	28	Kharab	0-12	0-12	

SPECIAL LAND ACQUISITION OFFICER,
CITY IMPROVEMENT TRUST BOARD,
BANGALORE.

CHAIRMAN
CITY IMPROVEMENT
BANGALOR

elow are needed for a public purpose, to wit, for formation of a layout in the

iance with the provisions of sub-section(1) of Section 4 of the Mysore Land

within thirty days from the date or publication of this Notification in the cquisition Officer of the City Improvement Trust Board, Bangalore, for con-

it Trust Board, Bangalore, for inspection.

HOBLI BARAGEMUDDENAHALLI VILLAGE.

Assessment	Extent now required A. G.	BOUNDARIES			
		East	West	North	South
-	0-24	Halla	S.No. 25/2	S.No. 25/2	S.No 26/1
-	0-31	Halla	Govt. Land	S.No.25/1	S.No. 26/2
-	0-26	Halla	Govt. Land	S.No. 26/1	S.No. 26/3
-	0-15	Halla	Govt.Land	26/2	26/4
	0-19	Halla	Govt.Land	26/3	26/5 & 6
	0-14	S.No. 26/6	Govt.Land	S.No. 26/4	S.No. 27/1
-	0-23	Halla	S.No. 26/5	S.No. 26/4	S.No. 27/1 & 2
-	0- 8	Halla	S.No. 27/1 & 2	S.No. 26/4	S.No.26/4 and Road
-	0-12	Govt. Land	Khoday Eng. works.	Railway Line	Road

BY ORDER

ST BOARD,

SECRETARY TO GOVERNMENT,
LOCAL SELF GOVERNMENT AND PUBLIC HEALTH
DEPARTMENTS.